

**NOTICE!!**

**These documents have been scanned!**

**Do not place un-scanned documents beneath this notice!**

**Do not remove this notice from this file!**

GPO Jacket No. 560-102  
Print Order 61540  
Rise Business Services, LLC  
Job=AZ15 4/26/2019



Box Number= AZ15003



Claim Begin-End: AMC448616-AMC448616

1 Initial Receipt



AZ15003-11

AMC450400-AMC453366



**United States Department of the Interior**  
**Bureau of Land Management**  
 DIV OF LANDS, MINRLS & ENERGY  
 ONE N CENTRAL AVE  
 PHOENIX, AZ 85004 -4427  
 Phone: 602-417-9200

Receipt

No:

4062334

**Transaction #:** 4173980**Date of Transaction:** 01/08/2018

CUSTOMER:

TIMOTHY G SCHODER  
 437 OAK ST  
 COLUSA, CA 95932-2631 US

**ENTERED**  
**JAN 17 2018**  
 BY: *Rmm*

LINE #	QTY	DESCRIPTION	REMARKS	UNIT PRICE	TOTAL
1	1.00	LOCATABLE MINERALS / MINING CLAIMS-NEW, UNADJUD, ONE OR MORE AUTH NOS / NEW MINING CLAIM PROCESSING FEE <b>CASES:</b> AMC448616/\$20.00		- n/a -	20.00
2	1.00	LOCATABLE MINERALS / MINING CLAIMS-NEW, UNADJUD, ONE OR MORE AUTH NOS / NEW MINING CLAIMS LOCATION FEE <b>CASES:</b> AMC448616/\$37.00		- n/a -	37.00
3	1.00	LOCATABLE MINERALS / MINING CLAIMS-NOT NEW-UNADJUD, ONE AUTH NO. ONLY / MINING CLAIM MONEY RECEIVED <b>CASES:</b> AMC448616/\$155.00	ADD'L MAINT FEE FOR ASSOC PLACER	- n/a -	155.00
4	1.00	LOCATABLE MINERALS / MINING CLAIMS-NEW, UNADJUD, ONE OR MORE AUTH NOS / NEW MINING CLAIMS MAINTENANCE FEE <b>CASES:</b> AMC448616/\$155.00		- n/a -	155.00
<b>TOTAL:</b>					<b>\$367.00</b>

## PAYMENT INFORMATION

NOTE: Items will appear on credit card statement as "Bureau of Land Mgmt CO".

1	AMOUNT:	367.00	POSTMARKED:	N/A
	TYPE:	CREDIT CARD	RECEIVED:	01/08/2018
	NAME:	SCHODER, TIMOTHY G 437 OAK ST		

	COLUSA CA 95932-2631 US		
CARD NO:	XXXXXXXXXXXX1912	AUTH CODE:	098881
NAME ON CARD:	SEAN M PRUE		
EXPIRES:	12/2021		
SIGNATURE:			

REMARKS

This receipt was generated by the automated BLM Collections and Billing System and is a paper representation of a portion of the official electronic record contained therein.



**NOTICE!!**

**These documents have been scanned!**

**Do not place un-scanned documents beneath this notice!**

**Do not remove this notice from this file!**

GPO Jacket No. 560-102  
Print Order 61540  
Rise Business Services, LLC  
Job=AZ15 4/26/2019



Box Number= AZ15003



Claim Begin-End: AMC448616-AMC448616

2 Correspondence



AZ15003-11

AMC450400-AMC453366



**NO  
DOCUMENTS  
FOUND**

NO DOCUMENTS FOUND  
NO DOCUMENTS FOUND

**NOTICE!!**

**These documents have been scanned!**

**Do not place un-scanned documents beneath this notice!**

**Do not remove this notice from this file!**

GPO Jacket No. 560-102  
Print Order 61540  
Rise Business Services, LLC  
Job=AZ15 4/26/2019



Box Number= AZ15003



Claim Begin-End: AMC448616-AMC448616

3 Transfers



AZ15003-11

AMC450400-AMC453366



**NO  
DOCUMENTS  
FOUND**

NO DOCUMENTS FOUND  
NO DOCUMENTS FOUND

**NOTICE!!**

**These documents have been scanned!**

**Do not place un-scanned documents beneath this notice!**

**Do not remove this notice from this file!**

GPO Jacket No. 560-102  
Print Order 61540  
Rise Business Services, LLC  
Job=AZ15 4/26/2019



Box Number= AZ15003



Claim Begin-End: AMC448616-AMC448616

4 Annual Filings



AZ15003-11

AMC450400-AMC453366



UNITED STATES  
DEPARTMENT OF THE INTERIOR  
BUREAU OF LAND MANAGEMENT

MAINTENANCE FEE WAIVER CERTIFICATION

SEE INSTRUCTIONS ON PAGE 2

243 PER

448616

FORM APPROVED  
OMB NO. 1004-0114  
Expires: January 31, 2020

1. This small miner waiver is filed for the assessment year beginning on September 1, 2019 and ending on September 1, 2020.
2. The undersigned and all related parties owned ten or fewer mining claims, mill, or tunnel sites located and maintained on Federal lands in the United States of America on September 1, 2019.
3. The undersigned have performed the assessment work required by law for each mining claim listed prior to filing this waiver and understand that by filing this form, the undersigned must file an affidavit of assessment work with the Bureau of Land Management (BLM) by the December 30th following the filing of this waiver.
4. The undersigned understand that if the assessment work obligation has not yet come due under 30 U.S.C. 28 (for those claims in their first assessment year only), a notice of intent to hold reciting this condition must be recorded by the December 30th following the filing of this waiver.
5. The undersigned understand that mill and tunnel sites may also be listed on this waiver and be waived from payment of the maintenance fee, and that a notice of intent to hold for these sites is required to be filed with the BLM by the December 30th following the filing of this waiver.
6. The undersigned understand and acknowledge that pursuant to 43 U.S.C. 1212 and 18 U.S.C. 1001, the filing or recording of a false, fictitious, or fraudulent document with the BLM may result in a fine of up to \$250,000, a prison term not to exceed five years, or both.
7. The mining claims, mill or tunnel sites for which this waiver from payment of the maintenance fees is requested are:

CLAIM OR SITE NAME	BLM RECORDATION SERIAL NUMBER
1. <u>STEIDL MAYER Family LLC 3</u> ✓	<u>448616</u>
2.	
3.	
4.	
5.	
6.	
7.	
8.	
9.	
10.	

RECEIVED  
BLM AT STATE OFFICE  
2019 AUG 19 P 3:00  
PHOENIX, ARIZONA

The owner(s) (claimants) of the above mining claims and sites are:

TIMOTHY G. SCHODER ✓  
(Owner's Name - Please Print)

Timothy G. Schoder  
(Owner's Signature)

437 OAK STREET  
(Owner's Mailing Address)

COLUSA CA 95932  
(City) (State) (Zip Code)

CATHERINE A. SCHODER ✓  
(Owner's Name - Please Print)

Catherine A. Schoder  
(Owner's Signature)

437 OAK STREET  
(Owner's Mailing Address)

COLUSA CA 95932  
(City) (State) (Zip Code)

AC 483  
ENTERED SEP 09 2019

(Owner's Name - Please Print)

(Owner's Signature)

(Owner's Mailing Address)

(City)

(State)

(Zip Code)

(Owner's Name - Please Print)

(Owner's Signature)

(Owner's Mailing Address)

(City)

(State)

(Zip Code)

NW 1/4

(Continued on page 2)

(Owner's Name - Please Print)	(Owner's Signature)		
(Owner's Mailing Address)	(City)	(State)	(Zip Code)
(Owner's Name - Please Print)	(Owner's Signature)		
(Owner's Mailing Address)	(City)	(State)	(Zip Code)
(Owner's Name - Please Print)	(Owner's Signature)		
(Owner's Mailing Address)	(City)	(State)	(Zip Code)
(Owner's Name - Please Print)	(Owner's Signature)		
(Owner's Mailing Address)	(City)	(State)	(Zip Code)

18 U.S.C. 1001 and 43 U.S.C. 1212 make it a crime for any person knowingly and willfully to make to any department or agency of the United States any false, fictitious or fraudulent statements or representations as to any matter within its jurisdiction.

#### INSTRUCTIONS

1. This certification is made under the provisions of 43 U.S.C. § 1744 and 30 U.S.C. § 28-28k and the regulations thereunder (43 CFR Part 3830).
2. The claimant(s) must fill in the dates in paragraph 1 for the beginning and ending of the assessment year for which this waiver is sought.
3. The claimant(s) must fill in the date in paragraph 2 for the beginning of the assessment year for which this waiver is sought.
4. All claim and site names and BLM serial numbers must be listed for the mining claims, mill sites, and tunnel sites for which the waiver is sought.
5. All owners of the mining claims, mill sites, and tunnel sites and their addresses must be given.
6. This waiver form must be signed by all the claimants or their designated agent, in original form. If an agent is designated, a notarized designation of agent, signed by all of the claimants with proper address given, must be submitted with this waiver.
7. This form must be filed no later than September 1st for the upcoming assessment year in the BLM State Office where the mining claims or sites are recorded, or the waiver cannot be granted by the BLM. (Example: To obtain a waiver for the assessment year 2012, which begins on September 1, 2011, you must qualify for and file for a waiver no later than September 1, 2011, in the proper BLM State Office.)
8. For all mining claims which require assessment work, you must record an affidavit of labor on or before the December 30th immediately following the filing of this waiver. For all other mining claims or sites waived, you must record a notice of intent to hold on or before the December 30th immediately following the filing of this waiver.
9. Mill and tunnel sites may also be listed on this waiver and be waived from payment of the maintenance fee. A notice of intent to hold for these sites is required to be filed by the December 30th following the filing of this waiver.

FOR OFFICIAL USE ONLY



## NOTICES

**The Privacy Act** and 43 CFR 2.223(d) require that you be furnished the following information in connection with the information requested by this form.

**AUTHORITY:** 30 U.S.C. 28f and 43 CFR part 3835 permit collection of the information requested by this form.

**PRINCIPAL PURPOSE:** The BLM will use the information you provide to verify that the owner(s) (claimants(s)) of a mining claim has/have complied with 30 U.S.C. 28f and 43 CFR part 3835 and is/are entitled to perform assessment work in lieu of paying the maintenance fee for the mining claims listed on this form.

**ROUTINE USES:** The BLM will only disclose this information in accordance with the provisions at 43 CFR 2.231(b) and (c).

**EFFECT OF NOT PROVIDING INFORMATION:** Disclosure of the requested information is required by 30 U.S.C. 28f and 43 CFR part 3835 for those claimants qualified to request the small miner waiver allowed. Failure to submit all the requested information or to complete this form will delay the BLM's processing of the form and may preclude the BLM's acceptance of the maintenance fee waiver request, which may result in forfeiture of the mining claim or site by the claimant.

**The Paperwork Reduction Act** requires us to inform you that:

The BLM collects this information to determine whether or not you are qualified for waiver of maintenance fees.

Submission of the requested information is necessary to obtain or retain a benefit.

You do not have to respond to this or any other Federal agency-sponsored information collection unless it displays a currently valid OMB control number.

**BURDEN HOURS STATEMENT:** Public reporting burden for this form is estimated to average 20 minutes per response, including the time for reviewing instructions, gathering and maintaining data, and completing and reviewing the form. You may submit comments regarding the burden estimate or any other aspect of this form to: U.S. Department of the Interior, Bureau of Land Management (1004-0114), Bureau Information Collection Clearance Officer (WO-630), Mail Stop 401 LS, 1849 C St., N.W., Washington, D.C. 20240.

RECEIVED  
BLM AZ STATE OFFICE  
2019 AUG 19 P 3:00  
PHOENIX, ARIZONA

100

100



UNITED STATES  
DEPARTMENT OF THE INTERIOR  
Bureau of Land Management  
Arizona State Office  
One North Central Avenue, Suite 800  
Phoenix, Arizona 85004-4427

OFFICIAL BUSINESS  
PENALTY FOR PRIVATE USE \$300

RECEIVED  
BLM AZ STATE OFFICE

2018 SEP 13 P 1:31

PHOENIX, ARIZONA

AN EQUAL OPPORTUNITY EMPLOYER

PROVIDED  
AZ 002  
04 SEP '18  
74151

neopost  
08/31/2018  
US POSTAGE



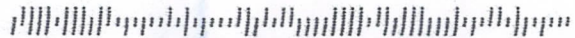
FIRST-CLASS MAIL

\$00.47<sup>0</sup>

US OFFICIAL MAIL  
\$300 Penalty  
For Private Use  
ZIP 85004  
041L11101433

Tim Schoder  
432 Oak St  
Colusa CA 95937

95932-263137



UNITED STATES  
DEPARTMENT OF THE INTERIOR  
BUREAU OF LAND MANAGEMENT

MAINTENANCE FEE WAIVER CERTIFICATION

SEE INSTRUCTIONS ON PAGE 2

448616  
FORM APPROVED  
OMB NO. 1004-0114  
Expires: January 31, 2020

1. This small miner waiver is filed for the assessment year beginning on September 1, 2018 and ending on September 1, 2019.
2. The undersigned and all related parties owned ten or fewer mining claims, mill, or tunnel sites located and maintained on Federal lands in the United States of America on September 1, 2018.
3. The undersigned have performed the assessment work required by law for each mining claim listed prior to filing this waiver and understand that by filing this form, the undersigned must file an affidavit of assessment work with the Bureau of Land Management (BLM) by the December 30th following the filing of this waiver.
4. The undersigned understand that if the assessment work obligation has not yet come due under 30 U.S.C. 28 (for those claims in their first assessment year only), a notice of intent to hold reciting this condition must be recorded by the December 30th following the filing of this waiver.
5. The undersigned understand that mill and tunnel sites may also be listed on this waiver and be waived from payment of the maintenance fee, and that a notice of intent to hold for these sites is required to be filed with the BLM by the December 30th following the filing of this waiver.
6. The undersigned understand and acknowledge that pursuant to 43 U.S.C. 1212 and 18 U.S.C. 1001, the filing or recording of a false, fictitious, or fraudulent document with the BLM may result in a fine of up to \$250,000, a prison term not to exceed five years, or both.
7. The mining claims, mill or tunnel sites for which this waiver from payment of the maintenance fees is requested are:

CLAIM OR SITE NAME	BLM RECORDATION SERIAL NUMBER
1. <u>STEIDLmayer Family LLC 3</u>	<u>448616</u>
2.	
3.	
4.	
5.	
6.	
7.	
8.	
9.	
10.	

RECEIVED  
BLM AZ STATE OFFICE  
2018 SEP 13 PM 1:31  
PHOENIX, ARIZONA

The owner(s) (claimants) of the above mining claims and sites are:

1st TIMOTHY G. SCHODER  
(Owner's Name - Please Print)  
437 OAK STREET  
(Owner's Mailing Address)

Timothy G. Schoder  
(Owner's Signature)  
Colusa CA 95932  
(City) (State) (Zip Code)

1st CATHERINE A. SCHODER  
(Owner's Name - Please Print)  
437 OAK STREET  
(Owner's Mailing Address)

Catherine A. Schoder  
(Owner's Signature)  
Colusa CA 95932  
(City) (State) (Zip Code)

(Owner's Name - Please Print)  
(Owner's Mailing Address)

Catherine A. Schoder  
(Owner's Signature)  
(City) (State) (Zip Code)

(Owner's Name - Please Print)  
(Owner's Mailing Address)

(Owner's Signature)  
(City) (State) (Zip Code)

AC247 Removed  
ENTERED SEP 18 2018  
Current Form Recd.  
PB



(Owner's Name - Please Print)

(Owner's Signature)

(Owner's Mailing Address)

(City)

(State)

(Zip Code)

(Owner's Name - Please Print)

(Owner's Signature)

(Owner's Mailing Address)

(City)

(State)

(Zip Code)

(Owner's Name - Please Print)

(Owner's Signature)

(Owner's Mailing Address)

(City)

(State)

(Zip Code)

(Owner's Name - Please Print)

(Owner's Signature)

(Owner's Mailing Address)

(City)

(State)

(Zip Code)

18 U.S.C. 1001 and 43 U.S.C. 1212 make it a crime for any person knowingly and willfully to make to any department or agency of the United States any false, fictitious or fraudulent statements or representations as to any matter within its jurisdiction.

#### INSTRUCTIONS

1. This certification is made under the provisions of 43 U.S.C. § 1744 and 30 U.S.C. § 28-28k and the regulations thereunder (43 CFR Part 3830)
2. The claimant(s) must fill in the dates in paragraph 1 for the beginning and ending of the assessment year for which this waiver is sought.
3. The claimant(s) must fill in the date in paragraph 2 for the beginning of the assessment year for which this waiver is sought.
4. All claim and site names and BLM serial numbers must be listed for the mining claims, mill sites, and tunnel sites for which the waiver is sought.
5. All owners of the mining claims, mill sites, and tunnel sites and their addresses must be given.
6. This waiver form must be signed by all the claimants or their designated agent, in original form. If an agent is designated, a notarized designation of agent, signed by all of the claimants with proper address given, must be submitted with this waiver.
7. This form must be filed no later than September 1st for the upcoming assessment year in the BLM State Office where the mining claims or sites are recorded, or the waiver cannot be granted by the BLM. (Example: To obtain a waiver for the assessment year 2012, which begins on September 1, 2011, you must qualify for and file for a waiver no later than September 1, 2011, in the proper BLM State Office.)
8. For all mining claims which require assessment work, you must record an affidavit of labor on or before the December 30th immediately following the filing of this waiver. For all other mining claims or sites waived, you must record a notice of intent to hold on or before the December 30th immediately following the filing of this waiver.
9. Mill and tunnel sites may also be listed on this waiver and be waived from payment of the maintenance fee. A notice of intent to hold for these sites is required to be filed by the December 30th following the filing of this waiver.

FOR OFFICIAL USE ONLY

SUNODER  
437 OAK ST  
COLUSA CA 95932

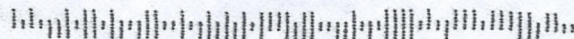
CHERRYBLOSSOM 2008-057

SEP 2008 PM 6 L



RECEIVED  
BLM AZ STATE OFFICE  
2018 SEP 13 PM 7:31  
PHOENIX, ARIZONA  
UNITED STATES Dept. of INTERIOR  
BLM ARIZONA STATE OFFICE  
ONE NORTH CENTRAL AVE STE 800  
Phoenix, AZ 85004-4427  
SC

85004-442700





UNITED STATES  
DEPARTMENT OF THE INTERIOR  
BUREAU OF LAND MANAGEMENT

MAINTENANCE FEE WAIVER CERTIFICATION

SEE INSTRUCTIONS ON PAGE 2

FORM APPROVED  
OMB NO. 1004-0114  
Expires: October 31, 2016

1. This small miner waiver is filed for the assessment year beginning on September 1, 2018 and ending on September 1, 2019. Form REC'D = 242 Received
2. The undersigned and all related parties owned ten or fewer mining claims, mill, or tunnel sites located and maintained on Federal lands in the United States of America on September 1, 2018.
3. The undersigned have performed the assessment work required by law for each mining claim listed prior to filing this waiver and understand that by filing this form, the undersigned must file an affidavit of assessment work with the Bureau of Land Management (BLM) by the December 30th following the filing of this waiver.
4. The undersigned understand that if the assessment work obligation has not yet come due under 30 U.S.C. 28 (for those claims in their first assessment year only), a notice of intent to hold reciting this condition must be recorded by the December 30th following the filing of this waiver.
5. The undersigned understand that mill and tunnel sites may also be listed on this waiver and be waived from payment of the maintenance fee, and that a notice of intent to hold for these sites is required to be filed with the BLM by the December 30th following the filing of this waiver.
6. The undersigned understand and acknowledge that pursuant to 43 U.S.C. 1212 and 18 U.S.C. 1001, the filing or recording of a false, fictitious, or fraudulent document with the BLM may result in a fine of up to \$250,000, a prison term not to exceed five years, or both.
7. The mining claims, mill or tunnel sites for which this waiver from payment of the maintenance fees is requested are:

CLAIM OR SITE NAME	BLM RECORDATION SERIAL NUMBER
1. <u>Stesdlimyer Family LLC 3</u>	<u>AMC 448616 (913)</u>
2.	
3.	
4.	
5.	
6.	
7.	
9.	
10.	

The owner(s) (claimants) of the above mining claims and sites are:

1st Tim Schoder  
(Owner's Name - Please Print)  
437 Oak St, Colusa, CA 95932 ✓  
(Owner's Mailing Address)

~~Tim Schoder~~ AGENT BY POA  
(Owner's Signature)  
Colusa CA 95932  
(City) (State) (Zip Code)

1st Catherine Schoder  
(Owner's Name - Please Print)  
437 Oak St ✓  
(Owner's Mailing Address)

~~Catherine Schoder~~ AGENT BY POA  
(Owner's Signature)  
Colusa CA 95932  
(City) (State) (Zip Code)

\_\_\_\_\_  
(Owner's Name - Please Print)  
\_\_\_\_\_  
(Owner's Mailing Address)

\_\_\_\_\_  
(Owner's Signature)  
\_\_\_\_\_  
(City) (State) (Zip Code)

\_\_\_\_\_  
(Owner's Name - Please Print)  
\_\_\_\_\_  
(Owner's Mailing Address)

\_\_\_\_\_  
(Owner's Signature)  
\_\_\_\_\_  
(City) (State) (Zip Code)

(Continued on page 2)

PHOENIX, ARIZONA

2018 AUG 30 A 10:27

RECEIVED  
BLM AZ STATE OFFICE

ENTERED SEP 14 2018  
AC 483 AC247-EXP Form

WVR LINED  
MOVED  
to 9/18/18

POA's  
Attached

NW/CS

(Owner's Name - Please Print)

(Owner's Signature)

(Owner's Mailing Address)

(City)

(State)

(Zip Code)

(Owner's Name - Please Print)

(Owner's Signature)

(Owner's Mailing Address)

(City)

(State)

(Zip Code)

(Owner's Name - Please Print)

(Owner's Signature)

(Owner's Mailing Address)

(City)

(State)

(Zip Code)

(Owner's Name - Please Print)

(Owner's Signature)

(Owner's Mailing Address)

(City)

(State)

(Zip Code)

18 U.S.C. 1001 and 43 U.S.C. 1212 make it a crime for any person knowingly and willfully to make to any department or agency of the United States any false, fictitious or fraudulent statements or representations as to any matter within its jurisdiction.

#### INSTRUCTIONS

1. This certification is made under the provisions of 43 U.S.C. § 1744 and 30 U.S.C. §28-28k and the regulations thereunder (43 CFR Part 3830).
2. The claimant(s) must fill in the dates in paragraph 1 for the beginning and ending of the assessment year for which this waiver is sought.
3. The claimant(s) must fill in the date in paragraph 2 for the beginning of the assessment year for which this waiver is sought.
4. All claim and site names and BLM serial numbers must be listed for the mining claims, mill sites, and tunnel sites for which the waiver is sought.
5. All owners of the mining claims, mill sites, and tunnel sites and their addresses must be given.
6. This waiver form must be signed by all the claimants or their designated agent, in original form. If an agent is designated, a notarized designation of agent, signed by all of the claimants with proper address given, must be submitted with this waiver.
7. This form must be filed no later than September 1st for the upcoming assessment year in the BLM State Office where the mining claims or sites are recorded, or the waiver cannot be granted by the BLM. (Example: To obtain a waiver for the assessment year 2012, which begins on September 1, 2011, you must qualify for and file for a waiver no later than September 1, 2011, in the proper BLM State Office.)
8. For all mining claims which require assessment work, you must record an affidavit of labor on or before the December 30th immediately following the filing of this waiver. For all other mining claims or sites waived, you must record a notice of intent to hold on or before the December 30th immediately following the filing of this waiver.
9. Mill and tunnel sites may also be listed on this waiver and be waived from payment of the maintenance fee. A notice of intent to hold for these sites is required to be filed by the December 30th following the filing of this waiver.

PHOENIX, ARIZONA  
FOR OFFICIAL USE ONLY  
2010 AUG 30 A 10 27  
RECEIVED  
BLM AZ STATE OFFICE



POWER OF ATTORNEY  
FOR MINING CLAIM PAPERWORK ONLY

Know all persons by these present that I, **Timothy G. Schoder**, currently residing at **437 Oak Street, Colusa, California, 95932** (the "Principal") do hereby appoint **Sean. Prue** (the "Agent") to act in my name and place, to the fullest extent which I could act if I were personally present, in connection with the transactions described in Section 1 of this Power of Attorney.

Section 1: Delegation of Power

The Principal appoints the Agent to act for the Principal for Mining Claim Renewal Work and General Mining Paperwork associated with Mining Claims, doing any, and all actions that I might do if personally present including, but not limited to, the execution, modification, and delivery of mining claims, reports, affidavits, statements, notices, certificates and all other documents as identified to the Agent, which my Agent shall deem necessary, appropriate, and/or expedient for the purpose of procuring and maintaining Mining Claims described in this power of attorney. Specifically excludes the sale, transfer and/or change in deed or ownership or any other monetary transactions.

Section 2: Term

This power of attorney shall become effective on the date the Principal signs this instrument and shall expire and be of no further force and effect after the duration of five (5) calendar years from the date of Principal's signature. The expiration of this power of attorney at the end of the specified term shall not affect the validity of any actions previously taken by the Agent on behalf of the Principal pursuant to this power while this power of attorney was in effect.

Section 3: Durable Power of Attorney

This power of attorney shall not be affected by the subsequent disability or incapacity of the Principal. Agent shall continue to perform the duties stated herein unless terminated by agreement by the Agent and Principal, or Principal's legal designee (spouse or guardian).

In witness whereof, the Principal has executed this instrument this 27<sup>th</sup> day of Aug 2018.

Principal:

Timothy G Schoder  
Timothy G Schoder

Date:

8/27/18

Notary Public:

Name:

Commission Expires:

please see attached

RECEIVED  
AZ STATE OFFICE  
2018 AUG 30 A 10:27  
PHOENIX, ARIZONA

Acceptance by Agent

The undersigned, Agent, executes this Power of Attorney, and by such execution does hereby affirm that the Agent: (A) accepts the appointment as agent; (B) understands the duties under the power of attorney and under the law; (C) understands that Agent has a duty to act if expressly required to do so in the power of attorney; (D) understands that the Agent is expected to use their special skills or expertise on behalf of the Principal, as specified in the Power of Attorney.

Agent:

Sean M. Prue  
Sean M. Prue

Date:

8/27/18

**CALIFORNIA ALL-PURPOSE ACKNOWLEDGMENT**

**CIVIL CODE § 1189**

A notary public or other officer completing this certificate verifies only the identity of the individual who signed the document to which this certificate is attached, and not the truthfulness, accuracy, or validity of that document.

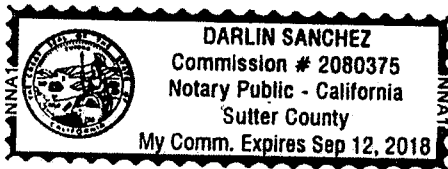
State of California )  
County of Sutter )

On August 27th, 2018 before me, Darlin Sanchez, Notary Public,  
Date Here Insert Name and Title of the Officer  
personally appeared Timothy Schoder  
Name(s) of Signer(s)

who proved to me on the basis of satisfactory evidence to be the person(s) whose name(s) is/are subscribed to the within instrument and acknowledged to me that he/she/they executed the same in his/her/their authorized capacity(ies), and that by his/her/their signature(s) on the instrument the person(s), or the entity upon behalf of which the person(s) acted, executed the instrument.

I certify under PENALTY OF PERJURY under the laws of the State of California that the foregoing paragraph is true and correct.

WITNESS my hand and official seal.



Signature Darlin Sanchez  
Signature of Notary Public

Place Notary Seal Above

**OPTIONAL**

Though this section is optional, completing this information can deter alteration of the document or fraudulent reattachment of this form to an unintended document.

**Description of Attached Document**

Title or Type of Document: Refinancing Claim Agreement Document Date: \_\_\_\_\_  
Number of Pages: 1 Signer(s) Other Than Named Above: \_\_\_\_\_

**Capacity(ies) Claimed by Signer(s)**

Signer's Name: \_\_\_\_\_  
☐ Corporate Officer — Title(s): \_\_\_\_\_  
☐ Partner — ☐ Limited ☐ General  
☐ Individual ☐ Attorney in Fact  
☐ Trustee ☐ Guardian or Conservator  
☐ Other: \_\_\_\_\_  
Signer Is Representing: \_\_\_\_\_

Signer's Name: \_\_\_\_\_  
☐ Corporate Officer — Title(s): \_\_\_\_\_  
☐ Partner — ☐ Limited ☐ General  
☐ Individual ☐ Attorney in Fact  
☐ Trustee ☐ Guardian or Conservator  
☐ Other: \_\_\_\_\_  
Signer Is Representing: \_\_\_\_\_

RECEIVED  
PHOENIX, ARIZONA  
2018 AUG 30 A 10:27  
AZ STATE OFFICE

POWER OF ATTORNEY  
FOR MINING CLAIM PAPERWORK ONLY

Know all persons by these present that I, **Catherine A. Schoder**, currently residing at **437 Oak Street, Colusa, California, 95932** (the "Principal") do hereby appoint **Sean. Prue** (the "Agent") to act in my name and place, to the fullest extent which I could act if I were personally present, in connection with the transactions described in Section 1 of this Power of Attorney.

Section 1: Delegation of Power

The Principal appoints the Agent to act for the Principal for Mining Claim Renewal Work and General Mining Paperwork associated with Mining Claims, doing any, and all actions that I might do if personally present including, but not limited to, the execution, modification, and delivery of mining claims, reports, affidavits, statements, notices, certificates and all other documents as identified to the Agent, which my Agent shall deem necessary, appropriate, and/or expedient for the purpose of procuring and maintaining Mining Claims described in this power of attorney. Specifically excludes the sale, transfer and/or change in deed or ownership or any other monetary transactions.

Section 2: Term

This power of attorney shall become effective on the date the Principal signs this instrument and shall expire and be of no further force and effect after the duration of five (5) calendar years from the date of Principal's signature. The expiration of this power of attorney at the end of the specified term shall not affect the validity of any actions previously taken by the Agent on behalf of the Principal pursuant to this power while this power of attorney was in effect.

Section 3: Durable Power of Attorney

This power of attorney shall not be affected by the subsequent disability or incapacity of the Principal. Agent shall continue to perform the duties stated herein unless terminated by agreement by the Agent and Principal, or Principal's legal designee (spouse or guardian).

In witness whereof, the Principal has executed this instrument this 27 day of 8 2018

Principal: Catherine A. Schoder  
Catherine A. Schoder

Date: 8-27-18

Notary Public:

Name: \_\_\_\_\_

Commission Expires: \_\_\_\_\_

please see attached

RECEIVED  
MARICOPA STATE OFFICE  
2018 AUG 30 A 10:27  
PHOENIX, ARIZONA

Acceptance by Agent

The undersigned, Agent, executes this Power of Attorney, and by such execution does hereby affirm that the Agent: (A) accepts the appointment as agent; (B) understands the duties under the power of attorney and under the law; (C) understands that Agent has a duty to act if expressly required to do so in the power of attorney; (D) understands that the Agent is expected to use their special skills or expertise on behalf of the Principal, as specified in the Power of Attorney.

Agent: Sean M. Prue  
Sean M. Prue

Date: 8/27/18



# CALIFORNIA ALL-PURPOSE ACKNOWLEDGMENT

CIVIL CODE § 1189

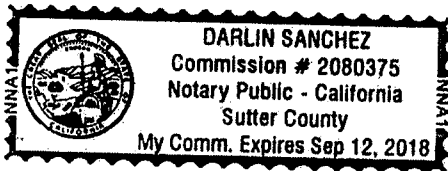
A notary public or other officer completing this certificate verifies only the identity of the individual who signed the document to which this certificate is attached, and not the truthfulness, accuracy, or validity of that document.

State of California )  
 County of Sutter )  
 On August 27<sup>th</sup>, 2018 before me, Darlin Sanchez, Notary Public,  
 Date Here Insert Name and Title of the Officer  
 personally appeared Catherine Schoder  
 Name(s) of Signer(s)

who proved to me on the basis of satisfactory evidence to be the person(s) whose name(s) is/are subscribed to the within instrument and acknowledged to me that he/she/they executed the same in his/her/their authorized capacity(ies), and that by his/her/their signature(s) on the instrument the person(s), or the entity upon behalf of which the person(s) acted, executed the instrument.

I certify under PENALTY OF PERJURY under the laws of the State of California that the foregoing paragraph is true and correct.

WITNESS my hand and official seal.



Signature Darlin Sanchez  
 Signature of Notary Public

Place Notary Seal Above

## OPTIONAL

Though this section is optional, completing this information can deter alteration of the document or fraudulent reattachment of this form to an unintended document.

### Description of Attached Document

Title or Type of Document: POA for Mining Claim Paperwork Document Date: \_\_\_\_\_  
 Number of Pages: 1 Signer(s) Other Than Named Above: N/A

### Capacity(ies) Claimed by Signer(s)

Signer's Name: \_\_\_\_\_  
☐ Corporate Officer — Title(s): \_\_\_\_\_  
☐ Partner — ☐ Limited ☐ General  
☐ Individual ☐ Attorney in Fact  
☐ Trustee ☐ Guardian or Conservator  
☐ Other: \_\_\_\_\_  
 Signer Is Representing: \_\_\_\_\_

Signer's Name: \_\_\_\_\_  
☐ Corporate Officer — Title(s): \_\_\_\_\_  
☐ Partner — ☐ Limited ☐ General  
☐ Individual ☐ Attorney in Fact  
☐ Trustee ☐ Guardian or Conservator  
☐ Other: \_\_\_\_\_  
 Signer Is Representing: \_\_\_\_\_

RECEIVED  
 PHOENIX, ARIZONA  
 2018 AUG 30 A 10:27  
 AZ STATE OFFICE

2018-02952

Page 1 of

SHELLY D BAKER, RECORDER

OFFICIAL RECORDS OF LA PAZ COUNTY, AZ

08-29-2018 10:23 AM Recording Fee \$10.00

448616

**NOTICE OF INTENTION TO HOLD MINING CLAIMS/SITES**

When Recorded Return Document to:

Tim Schoder  
437 Oak St  
Colusa CA, 95932

☐ Check here if this is a change of address.

Telephone: \_\_\_\_\_

E-mail Address: \_\_\_\_\_

 BLM  
 Date  
 Stamp

PHOENIX, ARIZONA

2018 AUG 30 A 10:28

RECEIVED  
BLM AZ STATE OFFICE

I (We) intend to hold the claims(s) and/or site(s) listed below for the calendar year 2018-19, and I (We) have filed or will file a Notice of Intent to Hold in the county where the claim (s) is located.

Reason for filing a Notice of Intent to Hold instead of an assessment work filing (check one):

- ☐ Maintenance fee was paid to maintain claim(s) during this assessment year.  
☐ Mill or tunnel sites.  
☐ Claim(s) was located during the current assessment year.  
☐ BLM has deferred assessment work (attach copy of decision granting deferment, or pending petition for deferment including date petition was filed.)

Line No.	AMC NUMBER	CLAIM/SITE NAME	COUNTY RECORDER DATA (If available)	TWP	RNG	SEC
1	448616	Steldinger Family LLC		3N	20W	10
2						
3						
4						
5						
6						
7						
8						
9						
10						

**ENTERED**  
**SEP 05 2018**  
 BY: RAM

Form: MCF110  
 Revised July 2014  
 Page 1 of 2

NOTICE OF INTENTION TO HOLD MINING CLAIMS/SITES  
page 2

RECEIVED BLM AZ STATE OFFICE 2018 AUG 30 A 10:28 PHOENIX, ARIZONA	BLM Date Stamp
--	----------------------

1. State of Arizona, County of La Paz
2. I (Name) Tim Schoder + Catherine Schoder
3. Reside at (Address) 437 Oak St
- City Colton County Sutter State CA Zip 95932 being duly sworn, depose and say that I am a citizen of the United States, more than eighteen years of age, that all of the facts set forth in this notice, subject to the provisions and penalties of 18 U.S.C. 1001 pertaining to the filing of false, fictitious, or fraudulent statements with the United States, are true and correct according to the best of my knowledge, information and belief.
4. Owner's name and address (If not shown in Items 1-3 above). \_\_\_\_\_
5. Dated: 8-28-17 Signature: SA [Signature] AGENT BY TDA

Bureau of Land Management  
Arizona State Office  
[www.blm.gov/az](http://www.blm.gov/az)

No. of Claims: <u>1</u> x \$10 = <u>\$10</u>
Check No: <u>Cash</u> Init. <u>ESG</u>
Receipt No.: <u>4249961</u>
For BLM Use Only



**United States Department of the Interior**  
**Bureau of Land Management**  
DIV OF LANDS, MINRLS & ENERGY  
ONE N CENTRAL AVE  
PHOENIX, AZ 85004 -4427  
Phone: 602-417-9200

Receipt

No: 4249961

<b>Transaction #:</b> 4365440	
<b>Date of Transaction:</b> 08/30/2018	
<b>CUSTOMER:</b>	
	TIMOTHY G SCHODER 437 OAK ST COLUSA, CA 95932-2631 US

LINE #	QTY	DESCRIPTION	REMARKS	UNIT PRICE	TOTAL
1	1.00	LOCATABLE MINERALS / MINING CLAIMS-NOT NEW-UNADJUD, ONE AUTH NO. ONLY / MINING CLAIM MONEY RECEIVED CASES: AMC448616/\$20.00	2018 NOI HOLD& POL; 2019 WAIV (1)	- n/a -	20.00
<b>TOTAL:</b>					<b>\$20.00</b>

PAYMENT INFORMATION				
1	AMOUNT:	20.00	POSTMARKED:	N/A
	TYPE:	CASH	RECEIVED:	08/30/2018
	NAME:	SCHODER, TIMOTHY G 437 OAK ST COLUSA CA 95932-2631 US		

REMARKS

This receipt was generated by the automated BLM Collections and Billing System and is a paper representation of a portion of the official electronic record contained therein.

448616

When Recorded Return Document to:

Tim Schoder  
437 Oak St  
Cohesa, CA 95932

☐ Check here is this is a change of address.

Telephone: \_\_\_\_\_

E-mail address: \_\_\_\_\_

## AFFIDAVIT OF PERFORMANCE OF ANNUAL WORK

1. State of Arizona, County of La Paz ss:2. I (Name) Tim + Catherine Schoder3. Reside at (Address) 437 Oak StCity Cohesa County Sutter

State CA Zip 95932 being duly sworn, depose and say that I am a citizen of the United States, more than eighteen years of age, and that all of the facts set forth in this affidavit, subject to the provisions and penalties of 18 U.S.C. 1001 pertaining to the filing of false, fictitious, or fraudulent statements with the United States, are true and correct according to the best of my knowledge, information and belief.

4. Owner's name and address (If not shown in Items 1-3 above). \_\_\_\_\_

5. That I am personally acquainted with the mining claim(s). The work and improvements were made by and at the expense of the owner(s) of said claim(s). Said contiguous group of claims, listed on this document, are situated in the

(optional) Mining District; \_\_\_\_\_ County, Arizona.

Line No.	AMC NUMBER	CLAIM/SITE NAME	COUNTY RECORDER DATA (If available)	TWP	RNG	SEC
1	448616	Steidlmeier Family LLC 3		3N	20W	10
2						
3						
4						
5						
6						

Form: MCF108

Revised July 2014

Page 1 of 2



AFFIDAVIT OF PERFORMANCE OF ANNUAL WORK – page 2

RECEIVED  
BLM AZ STATE OFFICE  
2018 AUG 30 A 10 28  
PHOENIX, ARIZONA  
BLM  
Date  
Stamp

7						
8						
9						
10						

6. That between the dates starting at 12 o'clock noon on September 1, 20 17 and ending at 12 o'clock noon on September 1, 20 18 at least \$ 6000 dollars worth of work and improvements were done and performed upon said claim(s) or upon one or more of a contiguous group of claims for the benefit of all, wholly or partly outside of a contiguous group of claims for the benefit of all, not including the location work.

7. That the following persons were employed to perform the work and improvements described herein: \_\_\_\_\_

Sean Prue  
8. That the work and improvements performed were: clearing debris, dragging the roads and sampling the minerals.

9. Dated: 8/28/18 Signature: [Signature] AGENT BY FOA

SUBSCRIBED AND SWORN TO before me, a Notary Public, this 28<sup>th</sup> day of August 20 18

By: Heather Paquette

Notary Public La Paz County, Arizona

My Commission Expires April 15, 2021



Bureau of Land Management  
Arizona State Office  
[www.blm.gov/az](http://www.blm.gov/az)

No. of Claims: 1 x \$10 = \$10  
Check No.: cash Init. EPG  
Receipt No.: 4249961  
For BLM Use Only



**United States Department of the Interior**  
**Bureau of Land Management**  
DIV OF LANDS, MINRLS & ENERGY  
ONE N CENTRAL AVE  
PHOENIX, AZ 85004 -4427  
Phone: 602-417-9200

Receipt

No: 4249961

**Transaction #:** 4365440**Date of Transaction:** 08/30/2018**CUSTOMER:**

TIMOTHY G SCHODER  
437 OAK ST  
COLUSA, CA 95932-2631 US

LINE #	QTY	DESCRIPTION	REMARKS	UNIT PRICE	TOTAL
1	1.00	LOCATABLE MINERALS / MINING CLAIMS-NOT NEW-UNADJUD, ONE AUTH NO. ONLY / MINING CLAIM MONEY RECEIVED CASES: AMC448616/\$20.00	2018 NOI HOLD& POL; 2019 WAIV (1)	- n/a -	20.00
<b>TOTAL:</b>					<b>\$20.00</b>

**PAYMENT INFORMATION**

1	AMOUNT:	20.00	POSTMARKED:	N/A
	TYPE:	CASH	RECEIVED:	08/30/2018
	NAME:	SCHODER, TIMOTHY G 437 OAK ST COLUSA CA 95932-2631 US		

**REMARKS**

This receipt was generated by the automated BLM Collections and Billing System and is a paper representation of a portion of the official electronic record contained therein.

**NOTICE!!**

**These documents have been scanned!**

**Do not place un-scanned documents beneath this notice!**

**Do not remove this notice from this file!**

GPO Jacket No. 560-102  
Print Order 61540  
Rise Business Services, LLC  
Job=AZ15 4/26/2019



Box Number= AZ15003



Claim Begin-End: AMC448616-AMC448616

5 Miscellaneous



AZ15003-11

AMC450400-AMC453366

**NO  
DOCUMENTS  
FOUND**

NO DOCUMENTS FOUND  
NO DOCUMENTS FOUND



**NOTICE!!**

**These documents have been scanned!**

**Do not place un-scanned documents beneath this notice!**

**Do not remove this notice from this file!**

GPO Jacket No. 560-102  
Print Order 61540  
Rise Business Services, LLC  
Job=AZ15 4/26/2019



Box Number= AZ15003



Claim Begin-End: AMC448616-AMC448616

6 Location Notices-Amendments and Supporting Documents



AZ15003-11

AMC450400-AMC453366



# CLAIM STATUS REPORT

Data Entered: 1/17/18 Ram

MTP Checked By: 1/17/18 Ram

GEO Checked By: 1/17/18 Ram

LEAD SERIAL NUMBER: AMC 448616 thru AMC —

## NUMBER OF CLAIMS & TYPE:

\_\_\_\_\_  
\_\_\_\_\_  
1  
\_\_\_\_\_  
\_\_\_\_\_  
\_\_\_\_\_  
TUNNEL SITE

## CHARGES:

Processing Fee @ \$20 = \$ 20  
Location Fee @ \$37 = \$ 37  
Maintenance Fee @ \$155 = \$ 155  
Add'l Maint Fee for Assoc Placer = \$ 155  
SUBTOTAL \$ 367

TOTAL ACREAGE: 40 Per Claim  
(Placer Only)

NUMBER OF LOCATORS: 2

Other Fees \$  
Other Fees \$  
TOTAL \$

DOCUMENTS RECEIVED VIA: Over-the-Counter ☒ Mail ☐ TIMELY FILED: Yes ☒ No ☐

LEGAL DESCRIPTION: T 3N R 20W SEC 10  
T \_\_\_\_\_ R \_\_\_\_\_ SEC \_\_\_\_\_  
T \_\_\_\_\_ R \_\_\_\_\_ SEC \_\_\_\_\_  
T \_\_\_\_\_ R \_\_\_\_\_ SEC \_\_\_\_\_  
T \_\_\_\_\_ R \_\_\_\_\_ SEC \_\_\_\_\_

BLM ☒ FOREST SERVICE ☐ SUBJ TO PL 359: Yes ☐ No ☐  
WILDERNESS AREA ☐

SPLIT ESTATE: N/A ☐ SX ☐ PX ☐ OTHER ☐  
SRHA ☐ Was proper Notice filed if located on SHRA Land? Yes ☐ No ☐

## RECONVEYED MINERALS ON BLM LAND REQUIRE OPENING ORDER FROM 1944 TO 1993:

Open to Entry On \_\_\_\_\_ N/A ☐

COMMENTS/STATUS: VOID ☐ PARTIALLY VOID ☐ PVT MINERALS ☐ WITHDRAWN LANDS ☐  
OTHER ☐

☐ Claimant acknowledges that portions of the following claim(s) site(s) may be void or voidable.

Printed Name of Claimant \_\_\_\_\_ Signature of Claimant \_\_\_\_\_

\*\*\*\*\*FINAL ADJUDICATION\*\*\*\*\*

DATE 8/3/18 INITIALS PS

AMC 448616

RETURN TO  
TIM SCHODER  
437 OAK ST  
COLUSA CA 95932

## LOCATION NOTICE FOR PLACER MINING CLAIM

☐ Amendment BLM Serial # \_\_\_\_\_

NOTICE IS HEREBY GIVEN that the STEIDLMAIER  
FAMILY LLC3 placer mining claim has been located by  
TIM SCHODER whose current mailing  
address is 437 OAK ST COLUSA CA 95932

BLM  
Date  
Stamp

PHOENIX, ARIZONA

2018 JAN - 8 P 2:23

BLM AZ STATE OFFICE

RECEIVED

The general course of this claim is EAST TO WEST and it is situated in LA PAZ  
County, Arizona. This claim is 1320' feet in length and 1320' feet in width.

40 Total Claim Acreage. This claim runs from the location monument on which this location notice is  
posted at the SE corner of the claim approximately 1320 feet in a NORTH direction to the  
NE end line and 1320 feet in a WEST direction to the SW end line. This claim is  
marked by four monuments, one at each corner of the claim.

The location monument on which this notice is posted is situated within Section 10, Township  
3 N, Range 20 W, Gila Salt River Base and Meridian, Arizona. This claim encompasses  
portions of the following legal subdivision(s) if located by legal subdivision or the following quarter section(s),  
section(s), Township(s) and Range(s) SE 1/4 OF SE 1/4, SECTION 10, TOWNSHIP 3N  
RANGE 20 W, Gila Salt River Base and Meridian, Arizona.

The locality of this claim with reference to some natural object or permanent monument and additional information  
(if any) concerning its locality are as follows: BRASS CAP SE CORNER

The above information is shown on the attached map.

DATED AND POSTED on the ground this 10<sup>TH</sup> day of OCTOBER, 2017.

☒ LOCATOR(s) ☐ AGENT

Print Name(s) TIMOTHY SCHODER, CATHERINE SCHODER

Signature(s) [Signatures]

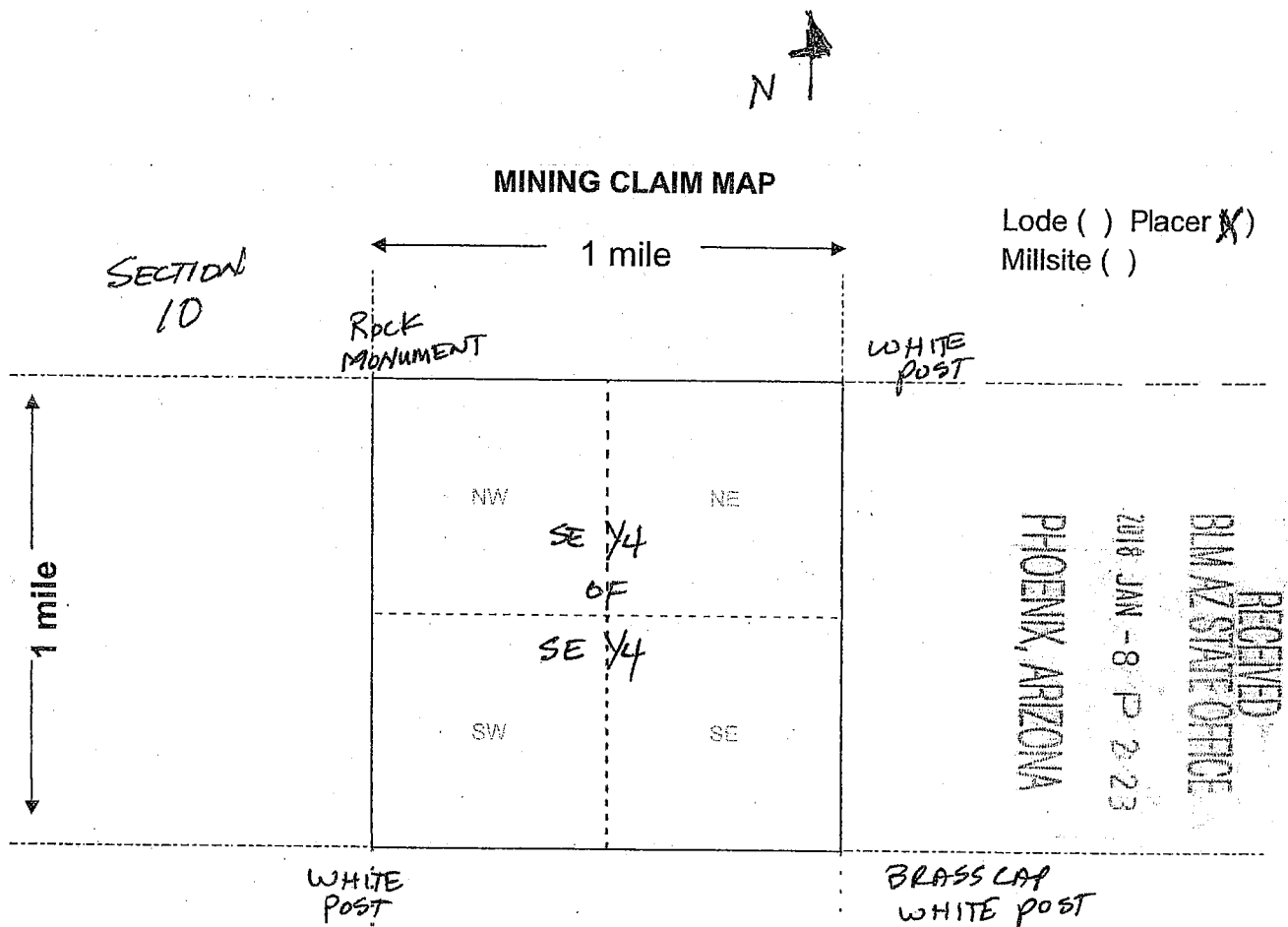
MCF102

Revised July 2014

This form is available from the Arizona Geological Survey and may be reproduced.

AMC448616





Scale: 1" = 2000 feet

1. The above map depicts the STEIDLMEYER FAMILY LLC 3 mining claim, which is located in Section (s) 10, Township 3 N, Range 20 W, Gila and Salt River Base and Meridian, LAPAZ County, Arizona. Total claim acreage is 40
2. The type of corner and location monuments used are as follows: BRASS CAP SE CORNER  
WHITE POST SW CORNER + NE CORNER, ROCK MONUMENT NW CORNER
3. The bearings and distances in degrees and feet between claim corners and to a public land survey monument are as depicted on the map.
4. If the claim is a placer or millsite claim with exterior limits conforming to legal subdivisions of the public survey, provide a legal description of the claim \_\_\_\_\_

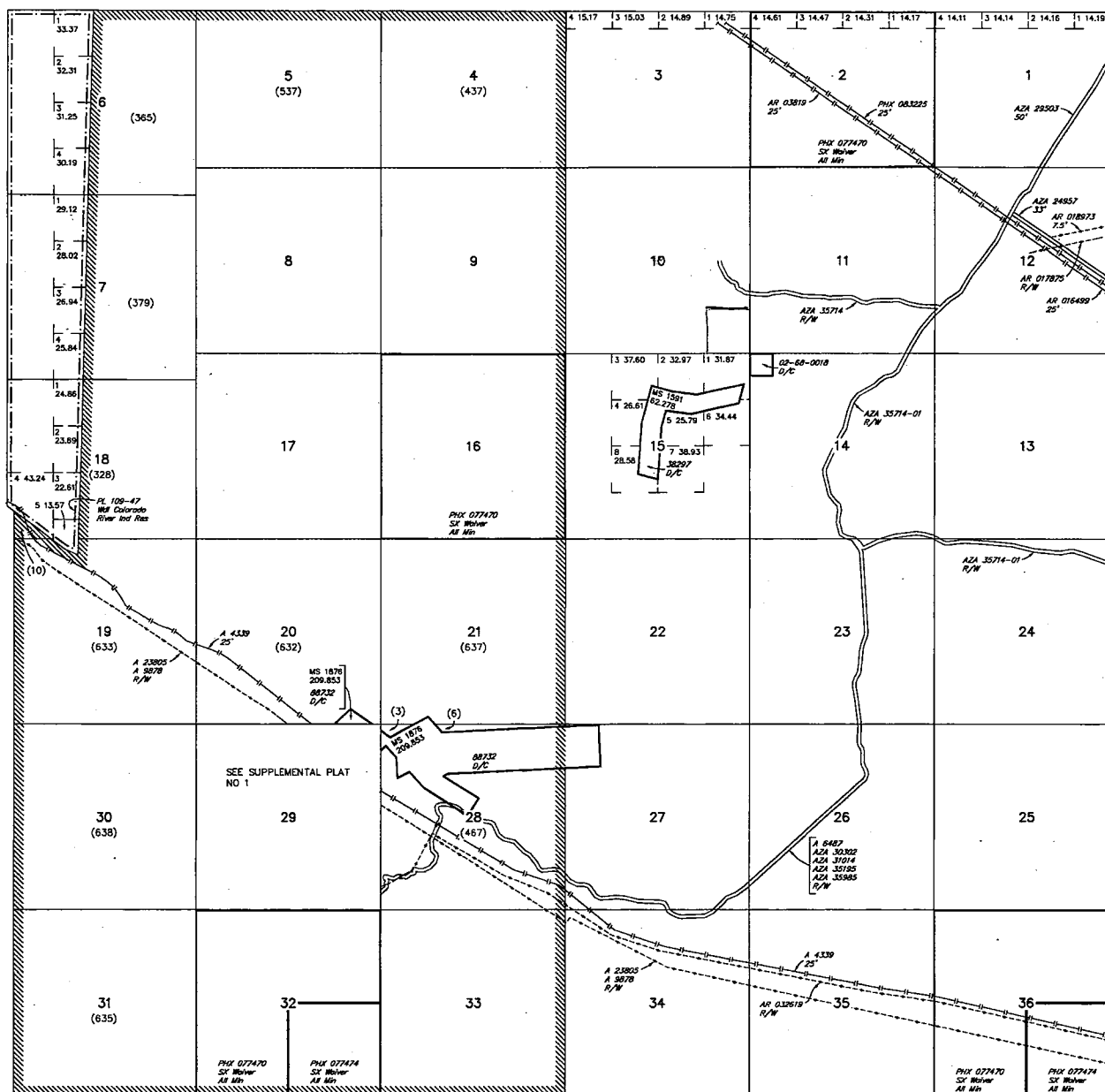
Form MCF100a  
Revised July 2014

This form is available from the Arizona Geology Survey and may be reproduced.

AMC448616

PROTRACTION DIAGRAM NO 17 OFFICIALLY FILED 12/7/1959

## STATUS OF PUBLIC DOMAIN LAND AND MINERAL TITLES

[illegible]

FOR ORDERS AFFECTING DISPOSAL OR USE OF  
UNIDENTIFIED LANDS WITHDRAWN FOR CLASSIFICATION,  
MINERALS, WATER AND/OR OTHER PUBLIC PURPOSES,  
REFER TO INDEX OF MISCELLANEOUS DOCUMENTS.

Grazing Dist No 2

AZA 32361 R/W Communication Site

Sec 28: W1/2SW1/4

AZA 35195 R/W Communication Site

Sec 29: E1/2SW1/4

Lat 33°32'59"N  
Long 114°16'08"W

SCALE in chains

**WARNING STATEMENT**

**WARNING STATEMENT**  
This plot is the Bureau's Record of Title, and should be used only as a graphic display of the township survey data. Records herein do not reflect title changes which may have been effected by lateral movements of rivers or other bodies of water. Refer to the cadastral surveys for official survey information.

CURRENT TO	NW	GSR Mer
2-10-2016	ACAD	T 3 N
		P 20 W

RUN TIME: 02:13 PM

DEPARTMENT OF INTERIOR  
BUREAU OF LAND MANAGEMENT

RUN DATE: 01/08/2018  
Page 1 of 1

Input Parameters for Geographic Report with Land

System Id = CR

Admin State = AZ

Geo State =

Casetype Begins With

Case Disp Txt = AUTHORIZED, CANCELLED, EXPIRED, PENDING, REJECTED, RELINQUISHED, VOID, WITHDRAWN

Mer Twp Rng = 14 0030N 0200W

Section = 010, 999

Mtrs =

Commodity =

Commodity Txt =

Pending Org =

Pend Org Decode =

Total Rows Returned: 2

NO WARRANTY IS MADE BY BLM FOR USE OF THE DATA  
FOR PURPOSES NOT INTENDED BY BLM



RUN TIME: 02:13 PM

UNITED STATES DEPARTMENT OF INTERIOR  
BUREAU OF LAND MANAGEMENT  
GEOGRAPHIC REPORT WITH LAND  
Sorted by Serial Number

RUN DATE: 01/08/2018  
Page 1 of 1

Serial Number: AZA 033508

Total Case Acres: 1.000

<u>Casetype</u>	<u>Case Disp</u>	14	0030N	0200W	<u>Sect</u>	<u>Sur Typ</u>	<u>Sur Num</u>	<u>Suff</u>	<u>Subdivision</u>	<u>Act Pend</u>
380913	AUTHORIZED				010	ALIQ			SESE;	

Serial Number: AZA 035714

Total Case Acres: 1.000

<u>Casetype</u>	<u>Case Disp</u>	14	0030N	0200W	<u>Sect</u>	<u>Sur Typ</u>	<u>Sur Num</u>	<u>Suff</u>	<u>Subdivision</u>	<u>Act Pend</u>
281001	AUTHORIZED				010	ALIQ			NESE;	

SECS	SUBDIVISION																Acres	Kind of Entry or Purpose	Serial Number or Order Number	Action Date	Remarks			
	NE 1/4				NW 1/4				SW 1/4				SE 1/4									Lots	Other Description	
	NE	NW	SW	SE	NE	NW	SW	SE	NE	NW	SW	SE	NE	NW	SW	SE								
	For orders affecting disposal or use of unidentified lands withdrawn for classification, minerals, water, and/or other public purposes, and Indian treaties, refer to Index to Miscellaneous Documents																							
6					X	X			X	X							1-4		298.12					
7					X	X			X	X							1-4		269.92					
18					X	X											1-5		207.97	EO ENLGMT COLORADO RIVER INDIAN RESERVATION		11/16/1874	WITHDRAWN FROM SALE; ELIM EO 2273, 11/22/1915; OTHER TPS: 3N 21W, 4N 20W, 4N 21W, 4N 22W;	
																		LOT 1591 (MS);	62.278	PATENT / ME	38297	4/1/1904	MC 496;	
																		MS 1876;	209.853	PATENT / ME	88732	11/11/1909	MC 1343;	
																		ALL SECS 2, 16, 32, 36;		STATE GRANT	ACT OF CONGRESS	6/20/1910	TITLE TO STATE TO FIX ON APPROVAL OF SURVEY; SUBJECT TO PRIOR RIGHTS;	
6					X	X			X	X							1-4							
7					X	X			X	X							1-4							
18					X	X											1-5			EO ELIM COLORADO RIVER INDIAN RESERVATION, EO 11/16/1874	2273	11/22/1915	OTHER TPS: 3N 21W, 4N 20W, 4N 21W;	
																		ALL SECS 2, 16, 32, 36;		STATE GRANT	ACT OF CONGRESS	1/25/1927	EXTENDS ACT OF 6/20/1910 TO MINERAL LANDS; SUBJECT TO PRIOR RIGHTS;	
16												X						S2SWSW, SWNWSE, N2SWSE;	90.00					
20																		N2NENE, N2NWNE, SWNWNE, SENENW;	60.00					
21																		NWNNWNW;	10.00	SO WDL AIR NAVIGATION SITE	158	4/9/1941	WITHDRAWN FROM ALL FORMS OF APPROPRIATION UNDER THE PUBLIC LAND LAWS; LD TP: 2N 8W; REV PLO 2694, 6/11/1962;	
2																		ALL;	640.00					
16																		ALL;	640.00					
32	X	X	X	X	X	X	X	X	X	X	X	X							480.00					
36	X	X	X	X	X	X	X	X	X	X	X	X							480.00	WAIVER / SX	PHX-077470	8/6/1941	8S 10E;	
32													X	X	X	X			160.00					
36													X	X	X	X			160.00	WAIVER / SX	PHX-077474	4/1/1946	15S 21E;	
1																								
2																								
3																								
11																								
12																		M&B; SUBDIV UNDEF;		R/W PIPELINE	PHX-083225	3/1/1949	PERPETUAL; PROOF OF CONSTRUCTION 2/9/1951; LD TP: 2N 11W; AMENDED 11/4/1964; AMENDED 9/3/2003;	
1																								

## TOWNSHIP 03 NORTH RANGE 20 WEST OF THE GILA &amp; SALT RIVER MERIDIAN, ARIZONA

SECS	SUBDIVISION																Acres	Kind of Entry or Purpose	Serial Number or Order Number	Action Date	Remarks		
	NE 1/4				NW 1/4				SW 1/4				SE 1/4									Lots	Other Description
	NE	NW	SW	SE	NE	NW	SW	SE	NE	NW	SW	SE	NE	NW	SW	SE							
For orders affecting disposal or use of unidentified lands withdrawn for classification, minerals, water, and/or other public purposes, and Indian treaties, refer to Index to Miscellaneous Documents																							
2																							
3																							
11																							
12																	M&B; SUBDIV UNDEF;	R/W PIPELINE	AR-03819	10/17/1952	PERPETUAL; PROOF OF CONSTRUCTION 1/19/1954; LD TP: 2N 15W; AMENDED 11/4/1964; AMENDED 9/3/2003;		
32																	M&B;	RI RAINWATER CATCHMENT		1/12/1953			
28									X	X	X	X											
29									X			X			X	X							
32	X																	R/W RADIO REPEATER STATION AND ACCESS ROAD	AR-014225	4/22/1957	TO TERM 9/5/1994; AMENDED 9/6/1979; CASE CLOSED 8/21/2001;		
12			X										X	X			2N 18W;	R/W PIPELINE	AR-016499	7/16/1957	PERPETUAL;		
12																	PART S2NE;	2.784 R/W CATHODIC PROTECTION STATION	AR-017875	4/24/1958	PERPETUAL; AMENDED 10/1/1971;		
12	X	X	X	X													4N 19W;	R/W TRANSMISSION LINE	AR-018973	4/13/1959	TO TERM 4/10/2009; PART REL 3/4/1971; RENEWED 9/5/2014; EFF 4/11/2009; TO TERM 12/31/2038;		
16										X	X	X	X	X	X	X							
20	X	X			X																		
21						X												R/W GENERATOR SITE, ACCESS ROAD, BEACON AND POWER LINE	AR-030721	8/25/1961	44 LD 513; REL 7/12/1967; CASE CLOSED 7/13/1967;		
16													X				S2SWSW, SWNWSE, N2SWSE;						
20																	N2NWNE, N2NENE, SWNWNE, SENENW;						
21																	NWNWNW;	160.00 PLO REV WDL AIR NAVIGATION SITE 158, SO 4/9/1941	2694	6/11/1962	AT 10:00 AM ON 12/10/1962 THE LANDS WILL BE OPEN TO THE PUBLIC LAND LAWS, INCLUDING THE MINING LAWS AND MINERAL LEASING LAWS;		
	ENTIRE TOWNSHIP																1N 3W;	O PROPOSED CL FOR MULTIPLE USE MANAGEMENT	A-1099	7/21/1967	SEGREGATES THE PUBLIC LANDS FROM APPROPRIATION UNDER AGRICULTURAL LAND LAWS, PS, SX; PUB IN FR 7/27/1967; O CL 10/17/1967; PUB IN FR 10/23/1967; CL TERM 10/7/1981;		
14																	NWNWNW;	10.00 PATENT / ME	02-68-0018	9/21/1967	[AR-035628];		
1											X												
2							X		X	X				X	X	X							
3				X													1, 2						
11	X																						



SECS	SUBDIVISION																Acres	Kind of Entry or Purpose	Serial Number or Order Number	Action Date	Remarks		
	NE 1/4				NW 1/4				SW 1/4				SE 1/4									Lots	Other Description
	NE	NW	SW	SE	NE	NW	SW	SE	NE	NW	SW	SE	NE	NW	SW	SE							
	For orders affecting disposal or use of unidentified lands withdrawn for classification, minerals, water, and/or other public purposes, and Indian treaties, refer to Index to Miscellaneous Documents																						
12			X		X	X		X										4N 20W;		R/W PIPELINE	A-1238	4/17/1968	RELAND CASE CLOSED 2/21/1973;
18																	4						
19	X	X	X	X	X	X	X	X					X										
20									X	X	X	X				X							
27											X												
28						X	X	X	X	X	X	X	X	X	X	X							
29	X	X	X	X																			
34	X	X		X	X	X	X																
35			X	X		X	X																
36						X	X	X	X			X	X					2N 17W;		R/W PIPELINE	A-4339	4/9/1970	PERPETUAL;
29								X												R/W COMMUNICATION SITE	A-5308	11/9/1971	EFF 9/28/1971; TO TERM 9/27/2021; TERM AND CASE CLOSED 7/3/1997;
28									X	X													
29								X	X	X	X	X	X	X	X	X				R/W ELECTRIC TRANSMISSION LINE AND RELATED FACILITIES	A-8692	3/1/1972	TO TERM 2/28/2002; AMENDED 11/28/1974; CASE CLOSED 11/15/2006;
29																		PART SW;		R/W MICROWAVE TRANSMITTING SITE AND TV RECEIVING SITE	A-6487	3/20/1973	TO TERM 3/19/2023; AMENDED 10/2/1980;
29													X	X	X	X				R/W COMMUNICATION SITE	A-8037	6/14/1974	TO TERM 12/31/2028; AMENDED 4/2/1975; AMENDED 2/16/1982; AMENDED 4/27/1982;
29													X	X	X	X				R/W COMMUNICATION SITE	A-8483	9/19/1974	TERM AND CASE CLOSED 4/7/1988;
29																		PART SW;		R/W COMMUNICATION SITE	A-6487-A	3/15/1976	CASE CLOSED 7/27/1988;
29																		SWNESW;		R/W COMMUNICATION SITE	A-9141	3/22/1976	TO TERM 3/21/1991; CASE CLOSED 3/22/1991; REF AZA 25151, 3/22/1991;
29								X												R/W COMMUNICATION SITE	A-7556	8/25/1977	TO TERM 8/24/2007; AMENDED 8/8/1983; AMENDED 4/8/1991; CASE CLOSED 9/13/2011;
29								X	X											R/W RADIO REPEATER STATION	AR-014225	9/6/1979	TO TERM 9/5/1994; CASE CLOSED 8/21/2001;
18						X	X	X	X	X	X	X	X	X	X	X							
19																		ALL;					
20																		ALL;					
27									X	X	X	X	X	X	X	X							
28																		ALL;					
29	X	X	X	X																			

## TOWNSHIP 03 NORTH RANGE 20 WEST OF THE GILA &amp; SALT RIVER MERIDIAN, ARIZONA

SECS	SUBDIVISION																Acres	Kind of Entry or Purpose	Serial Number or Order Number	Action Date	Remarks		
	NE 1/4				NW 1/4				SW 1/4				SE 1/4									Lots	Other Description
	NE	NW	SW	SE	NE	NW	SW	SE	NE	NW	SW	SE	NE	NW	SW	SE							
	For orders affecting disposal or use of unidentified lands withdrawn for classification, minerals, water, and/or other public purposes, and Indian treaties, refer to Index to Miscellaneous Documents																						
34																		ALL;					
35																		ALL;					
36																		ALL;	R/W TRANSMISSION LINE	A-9878	2/1/1980	TO TERM 1/31/2030; AMENDED 7/22/1981; AMENDED 6/5/1984; LD TP: 1S 6W;	
29									X	X	X	X					0.01	R/W COMMUNICATION SITE	A-6487-A	2/13/1980	CANC AND CASE CLOSED 7/27/1988;		
23		X	X											X	X								
26		X	X					X	X	X	X	X											
27											X	X				X	X						
28								X	X	X	X	X	X	X	X	X	X						
29								X			X			X	X								
34																		N2N2NE;	0.875 R/W MICROWAVE TRANSMITTING SITE AND TV RECEIVING SITE AMENDED	A-6487	10/2/1980	TO TERM 3/19/2023;	
1			X	X			X	X	X	X	X	X	X	X	X	X	1-4						
2			X	X			X	X	X	X	X	X	X	X	X	X	1-4						
3			X	X			X	X	X	X	X	X	X	X	X	X	1-4						
4																		ALL;					
9																		ALL;					
10																		ALL;					
11																		ALL;					
12																		ALL;					
13																		ALL;					
14	X	X	X	X	X		X	X	X	X	X	X	X	X	X	X		E2NWNW, SWNWNW;					
23																		ALL;					
24																		ALL;					
25																		ALL;					
26																		ALL;					
35																		ALL;					
36																	9821.00	LEASE / OG	A-17462	3/26/1982	EFF 4/1/1982; TERM 4/1/1983; OG SIM JUL 1983;		
29									X								0.001	R/W COMMUNICATION SITE	A-7556-A	6/20/1985	TERM AND CASE CLOSED 4/6/1988;		
29									X								55.001	R/W COMMUNICATION SITE	A-6692-A	10/23/1985	TO TERM 10/22/2005; TERM 8/15/1996; CASE CLOSED 8/16/1996;		

## TOWNSHIP 03 NORTH RANGE 20 WEST OF THE GILA &amp; SALT RIVER MERIDIAN, ARIZONA

SECS	SUBDIVISION																Acres	Kind of Entry or Purpose	Serial Number or Order Number	Action Date	Remarks		
	NE 1/4				NW 1/4				SW 1/4				SE 1/4									Lots	Other Description
	NE	NW	SW	SE	NE	NW	SW	SE	NE	NW	SW	SE	NE	NW	SW	SE							
For orders affecting disposal or use of unidentified lands withdrawn for classification, minerals, water, and/or other public purposes, and Indian treaties, refer to Index to Miscellaneous Documents																							
20	X	X	X	X	X	X	X	X										0.04	R/W COMMUNICATION SITE	A-23272	10/5/1988	TO TERM 10/4/2003; CASE CLOSED 5/19/2009;	
18																	4						
19	X	X	X	X	X	X	X	X					X	X									
20									X	X	X	X											
28					X	X	X	X	X	X	X	X	X	X	X	X							
29	X	X	X	X	X	X	X	X															
33	X																						
34	X	X	X	X	X	X	X	X															
35	X	X	X	X	X	X	X	X					X	X	X	X							
36									X	X	X	X	X	X	X	X		1S 6W;	R/W TRANSMISSION LINE	A-23805	8/11/1989	PERPETUAL;	
29									X	X	X	X							R/W COMMUNICATION SITE	AZA-25151	3/22/1991	TO TERM 3/21/2006; CASE CLOSED 9/28/2008; REF AZA 34515, 8/29/2008;	
12																		5.69	R/W ROAD	AZA-24957	11/26/1991	TO TERM 11/25/2011; AMENDED 11/26/1991; AMENDED 1/17/1992, RENEWED 12/15/2011; TO TERM 12/31/2030;	
29																		0.026	R/W COMMUNICATION SITE	AZA-28841	6/14/1995	TO TERM 6/13/2025;	
1													X	X	X		1		E2E2NE;				
12																			NWNWNE, E2E2NW;	AZA-29503	10/28/1996	TO TERM 10/27/2026; OTHER TP: 4N 20W;	
23		X	X										X	X									
26		X	X					X	X	X	X	X											
27										X	X			X	X								
28								X	X	X	X	X	X	X	X	X							
29								X			X			X	X								
34																			N2N2NE;	R/W COMMUNICATION SITE AND ACCESS ROAD	AZA-30302	9/2/1998	TO TERM 9/1/2018;
23																							
26																							
27																							
28																							
29																							
34																		16.138	R/W COMMUNICATION SITE	AZA-31014	5/1/2001	TO TERM 12/31/2021;	
27																			WITHIN SWSW;				



## TOWNSHIP 03 NORTH RANGE 20 WEST OF THE GILA &amp; SALT RIVER MERIDIAN, ARIZONA

SECS	SUBDIVISION																Acres	Kind of Entry or Purpose	Serial Number or Order Number	Action Date	Remarks		
	NE 1/4				NW 1/4				SW 1/4				SE 1/4									Lots	Other Description
	NE	NW	SW	SE	NE	NW	SW	SE	NE	NW	SW	SE	NE	NW	SW	SE							
	For orders affecting disposal or use of unidentified lands withdrawn for classification, minerals, water, and/or other public purposes, and Indian treaties, refer to Index to Miscellaneous Documents																						
28																	WITHIN NESW, SWSW, NWSESW, S2NWSE, NESWSE, SESE;						
29																	WITHIN S2NESW, N2SESW, S2SE;						
34																	WITHIN N2NE, NESENE, N2NW;						
35																	WITHIN S2NE, S2NW;						
36																	WITHIN S2SWNW, N2NESW, NENWSW, N2SE;		R/W OVERHEAD ELECTRIC DISTRIBUTION LINE AND ACCESS ROADS AMENDED	AR-032619	7/27/2001	TO TERM 10/28/2014; LD TP: 2N 19W;	
28										X	X												
29									X	X	X	X			X	X		21.13	R/W COMMUNICATION SITE	AZA-32361	2/19/2004	EFF 3/1/2002; TO TERM 2/28/2022;	
6						X	X			X	X						1-4						
7						X	X			X	X						1-4						
18						X	X										1-5	LD TP: 4N 20W;		PL WDL COLORADO RIVER INDIAN RESERVATION	109-47	8/2/2005	LANDS HELD IN TRUST BY THE US ON BEHALF OF THE COLORADO RIVER INDIAN TRIBES; WITHDRAWN FROM THE PUBLIC LAND LAWS AND THE MINING LAWS, INCLUDING THE MINERAL LEASING LAWS;
29									X	X	X	X					15.97	R/W COMMUNICATION SITE	AZA-34515	8/29/2008	TO TERM 12/31/2027;		
23		X	X											X	X								
26		X	X						X	X	X	X	X										
27											X	X			X	X							
29									X			X											
34																	N2N2NE;	1.00	R/W COMMUNICATION SITE	AZA-35195	10/28/2009	TO TERM 12/31/2028;	
10													X										
11									X	X			X	X									
12									X								1.00	R/W ROAD	AZA-35714	9/23/2011	TO TERM 12/31/2030;		
23		X	X											X	X								
26		X	X						X	X	X	X	X										
27											X	X			X	X							
28									X	X	X	X	X	X	X	X							
29									X			X											
34																	N2N2NE;	15.91	R/W COMMUNICATION SITE	AZA-35985	9/25/2012	TO TERM 12/31/2031;	

## TOWNSHIP 03 NORTH RANGE 20 WEST OF THE GILA &amp; SALT RIVER MERIDIAN, ARIZONA

SECS	SUBDIVISION																Acres	Kind of Entry or Purpose	Serial Number or Order Number	Action Date	Remarks		
	NE 1/4				NW 1/4				SW 1/4				SE 1/4									Lots	Other Description
	NE	NW	SW	SE	NE	NW	SW	SE	NE	NW	SW	SE	NE	NW	SW	SE							
	For orders affecting disposal or use of unidentified lands withdrawn for classification, minerals, water, and/or other public purposes, and Indian treaties, refer to Index to Miscellaneous Documents																						
11																		PART SESE;					
12																		PART SESWNW, SENW, W2SW;					
13																		PART SWSW;					
14																		PART NE, SENW, E2SW, S2SE;					
23																		PART N2NE;					
24																		PART N2NE, N2NW;	R/W ROAD	AZA-35714-01	9/27/2012	TO TERM 12/31/2031;	